

## Grid view

#	Short Description	Date of Event	Record Locality	Date	Website/Repository	URL	Source Citation
1	Research Project Document			5/26/2021		<a href="https://docs.google.com/document/d/1IIY--h2wArskRJE9hXHiFOv-sEnm4vH6BMHXxSFAGYQ/edit#heading=h.yd9p6cufqggs">https://docs.google.com/document/d/1IIY--h2wArskRJE9hXHiFOv-sEnm4vH6BMHXxSFAGYQ/edit#heading=h.yd9p6cufqggs</a>	
2	Land record for John D. Isenhour		Lincoln Co. NC	4/11/2021	FamilySea...	<a href="https://www.familysearch.org/ark:/61903/3:1:3QSQ-G983-DVSX?i=145&amp;cat=399872">https://www.familysearch.org/ark:/61903/3:1:3QSQ-G983-DVSX?i=145&amp;cat=399872</a>	Lincoln County, North Carolina, Register of Deeds, Index to Real Estate Conveyance, Grantors, A-Z 1769-1907, Isenhours, digitized film, <i>FamilySearch</i> ( <a href="https://www.familysearch.org/ark:/61903/3:1:3QSQ-G983-DVSX">https://www.familysearch.org/ark:/61903/3:1:3QSQ-G983-DVSX</a> : accessed 11 April 2021); citing FHL film 19245, DGS film,7513,695, image 146.
3	Land record for John D. Isenhour		Lincoln Co. NC	4/11/2021	FamilySea...	<a href="https://www.familysearch.org/ark:/61903/3:1:3QSQ-G98W-SN6R?i=94&amp;cat=399872">https://www.familysearch.org/ark:/61903/3:1:3QSQ-G98W-SN6R?i=94&amp;cat=399872</a>	Lincoln County, North Carolina, Register of Deeds, Index to Grantees, A-Z 1769-1907, Isenhours, digitized film, <i>FamilySearch</i> ( <a href="https://www.familysearch.org/ark:/61903/3:1:3QSQ-G98W-SN6R">https://www.familysearch.org/ark:/61903/3:1:3QSQ-G98W-SN6R</a> : accessed 11 April 2021); citing FHL film 1760457, DGS film,7527186, image 95.
4	Deeds for John D. Isenhour		Cape Girardeau Co. MO	4/15/2021	FamilySea...	<a href="https://www.familysearch.org/">https://www.familysearch.org/</a>	Cape Girardeau County, Missouri, Indirect index V. 1-2 1805-1849 and Direct Index V. 1-3 1805-1856, negative search for Isenhour or Eisenhour, <i>FamilySearch</i> ( <a href="https://www.familysearch.org/">https://www.familysearch.org/</a> : accessed 14 April 2021).

#	Short Description	Date of Event	Record Locality	Date	Website/Repository	URL	Source Citation
5	Land grant for John Lsenhour		Missouri	4/15/2021	Missouri ...	<a href="https://s1.sos.mo.gov/records/archives/archivesdb/land/Detail.aspx?id=438562">https://s1.sos.mo.gov/records/archives/archivesdb/land/Detail.aspx?id=438562</a>	Missouri Secretary of State, "Abstract of U.S. Land Sales," Jacob Eisenhour, purchaser, <i>Missouri Digital Heritage</i> ( <a href="https://s1.sos.mo.gov/records/archives/archivesdb/land/Detail.aspx">https://s1.sos.mo.gov/records/archives/archivesdb/land/Detail.aspx</a> : accessed 15 April 2021).
6	County History		Cape Girardeau Co. MO	4/18/2021	Missouri ...	<a href="https://cdm16795.contentdm.oclc.org/digital/collection/mocohist/id/16769/rec/3">https://cdm16795.contentdm.oclc.org/digital/collection/mocohist/id/16769/rec/3</a>	Marian M. Ohman, <i>History of Missouri's Counties, County Seats, and Courthouse Squares</i> , (Missouri: Missouri State Library, 1983); digitized at <i>Missouri Digital Heritage</i> ( <a href="https://cdm16795.contentdm.oclc.org/digital/collection/mocohist/id/16769/rec/3">https://cdm16795.contentdm.oclc.org/digital/collection/mocohist/id/16769/rec/3</a> : accessed 18 April 2021).
7	County History		Cape Girardeau Co. MO	4/18/2021	Missouri ...	<a href="https://cdm16795.contentdm.oclc.org/digital/collection/mocohist/id/47059/rec/2">https://cdm16795.contentdm.oclc.org/digital/collection/mocohist/id/47059/rec/2</a>	Goodspeed Publishing Co, <i>History of Southeast Missouri: embracing Historical Account of the counties of Ste. Genevieve, St. Francois, Perry, Cape Girardeau, Bollinger, Madison, New Madrid, Pemiscot, Dunklin, Scott, Mississippi, Stoddard, Butler, Wayne, and Iron</i> , (Greenville, South Carolina: Southern Historical Press., 1990); digitized book at <i>Missouri Digital Heritage</i> ( <a href="https://cdm16795.contentdm.oclc.org/digital/collection/mocohist/id/47059/rec/2">https://cdm16795.contentdm.oclc.org/digital/collection/mocohist/id/47059/rec/2</a> : accessed 18 April 2021).
8	County History		Cape Girardeau Co. MO	4/18/2021	FamilySea...	<a href="https://www.familysearch.org/library/books/records/item/320616-biography-of-historic-cape-girardeau-county">https://www.familysearch.org/library/books/records/item/320616-biography-of-historic-cape-girardeau-county</a>	Jess E. Thilenius, <i>Biography of Historic Cape Girardeau County</i> , (Cape Girardeau, Missouri: s.n., 1977); digitized book, <i>FamilySearch</i> , ( <a href="https://www.familysearch.org/search/catalog/2794290">https://www.familysearch.org/search/catalog/2794290</a> : accessed 30 March 2021)


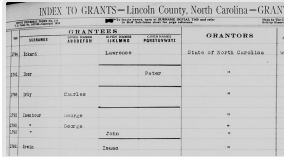
#	Short Description	Date of Event	Record Locality	Date	Website/Repository	URL	Source Citation
9	Court Records		Cape Girardeau Co. MO	4/19/2021	FamilySea...	<a href="https://www.familysearch.org/ark:/61903/3:1:3Q9M-CS41-53PH-F?i=48&amp;cat=321232">https://www.familysearch.org/ark:/61903/3:1:3Q9M-CS41-53PH-F?i=48&amp;cat=321232</a>	Cape Girardeau, Missouri, Index to Court Records, v. 1-2 1815-1900, negative search for Isenhour, <i>FamilySearch</i> ( <a href="https://www.familysearch.org/ark:/61903/3:1:3Q9M-CS41-53PH-F">https://www.familysearch.org/ark:/61903/3:1:3Q9M-CS41-53PH-F</a> : accessed 19 April 2021); DGs film 007902982, image 49 of 487.
10	County History		Bollinger Co. MO	4/26/2021	FamilySea...	<a href="https://www.familysearch.org/ark:/61903/3:1:3Q9M-CS9B-QLRF?mode=g&amp;cat=200668">https://www.familysearch.org/ark:/61903/3:1:3Q9M-CS9B-QLRF?mode=g&amp;cat=200668</a>	Cletis R. Ellinghouse, <i>Old Bollinger : a collection of historical articles taken from the pages of the Banner-Press, Bollinger County's weekly newspaper, and published in celebration of the bicentennial of the American Revolution,</i> (self-published, 1975), digitized book <i>FamilySearch</i> ( <a href="https://www.familysearch.org/search/catalog/200668">https://www.familysearch.org/search/catalog/200668</a> : accessed 26 April 2021).
11	Early Settlers		Bollinger Co. MO	4/26/2021	FamilySea...	<a href="https://www.familysearch.org/ark:/61903/3:1:3Q9M-CS9B-QLRF?mode=g&amp;cat=200668">https://www.familysearch.org/ark:/61903/3:1:3Q9M-CS9B-QLRF?mode=g&amp;cat=200668</a>	Vest Myers, "The Early Settlers" <i>The Banner-press</i> , August 21, 1969 p. 6, in Cletis R. Ellinghouse, <i>Old Bollinger: a collection of historical articles taken from the pages of the Banner- Press, Bollinger County's weekly newspaper, and published in celebration of the bicentennial of the American Revolution,</i> (self-published, 1975); digitized book <i>FamilySearch</i> ( <a href="https://www.familysearch.org/search/catalog/200668">https://www.familysearch.org/search/catalog/200668</a> : accessed 26 April 2021).
12	Land grant for John Isenhour Sr	1792	Lincoln Co. NC	4/11/2021	NC Archi...	<a href="https://www.nclandgrants.com/grant/?mars=12.14.82.810&amp;qid=638892&amp;rn=2">https://www.nclandgrants.com/grant/?mars=12.14.82.810&amp;qid=638892&amp;rn=2</a>	North Carolina Archives, File No. 809, John Isenhour, Lyle Creek, Grant # 745, 1792Lincoln County, <i>North Carolina Archives</i> ( <a href="https://www.nclandgrants.com/grant/?mars=12.14.82.810&amp;qid=638892&amp;rn=2">https://www.nclandgrants.com/grant/?mars=12.14.82.810&amp;qid=638892&amp;rn=2</a> : accessed 11 April 2021).
13	First Settlements	1805	Bollinger Co. MO	4/26/2021	FamilySea...	<a href="https://www.familysearch.org/ark:/61903/3:1:3Q9M-CS9B-QLRF?mode=g&amp;cat=200668">https://www.familysearch.org/ark:/61903/3:1:3Q9M-CS9B-QLRF?mode=g&amp;cat=200668</a>	Cletis R. Ellinghouse, <i>Old Bollinger : a collection of historical articles taken from the pages of the Banner-Press, Bollinger County's weekly newspaper, and published in celebration of the bicentennial of the American Revolution,</i> (self-published, 1975), digitized book <i>FamilySearch</i> ( <a href="https://www.familysearch.org/search/catalog/200668">https://www.familysearch.org/search/catalog/200668</a> : accessed 26 April 2021).

#	Short Description	Date of Event	Record Locality	Date	Website/Repository	URL	Source Citation
14	Deed John Isenhour Sr to John Isenhour Jr	1817	Lincoln Co. NC	4/11/2021	FamilySea...	<a href="https://www.familysearch.org/ark:/61903/3:1:3Q57-L983-F895?i=437&amp;cat=399872">https://www.familysearch.org/ark:/61903/3:1:3Q57-L983-F895?i=437&amp;cat=399872</a>	Lincoln County, North Carolina, Deeds, v. 27-28 1815-1819, John Isenhour Sr. to John Isenhour Jr., 1817, vol. 28:183, digital image, <i>FamilySearch</i> ( <a href="https://www.familysearch.org/ark:/61903/3:1:3Q57-L983-F895">https://www.familysearch.org/ark:/61903/3:1:3Q57-L983-F895</a> : accessed 11 April 2021); Film 007513708 images 437- 438 of 712.
15	Deed John Isenhour to Philip Isenhour	1817	Lincoln Co. NC	4/11/2021	FamilySea...	<a href="https://www.familysearch.org/ark:/61903/3:1:3Q57-L983-F895?i=437&amp;cat=399872">https://www.familysearch.org/ark:/61903/3:1:3Q57-L983-F895?i=437&amp;cat=399872</a>	Lincoln County, North Carolina, Deeds, v. 27-28 1815-1819, John Isenhour Sr. to Phillip Isenhour, 1817, vol. 28:183, digital image, <i>FamilySearch</i> ( <a href="https://www.familysearch.org/ark:/61903/3:1:3Q57-L983-F895">https://www.familysearch.org/ark:/61903/3:1:3Q57-L983-F895</a> : accessed 11 April 2021); Film 007513708 image 438 of 712.
16	Deed John Isenhour to Daniel Isenhour	1817	Lincoln Co. NC	4/11/2021	FamilySea...	<a href="https://www.familysearch.org/ark:/61903/3:1:3Q57-L983-F895?i=437&amp;cat=399872">https://www.familysearch.org/ark:/61903/3:1:3Q57-L983-F895?i=437&amp;cat=399872</a>	Lincoln County, North Carolina, Deeds, v. 27-28 1815-1819, John Isenhour Sr. to Daniel Isenhour, 1817, vol. 28:185, digital image, <i>FamilySearch</i> ( <a href="https://www.familysearch.org/ark:/61903/3:1:3Q57-L983-F895">https://www.familysearch.org/ark:/61903/3:1:3Q57-L983-F895</a> : accessed 11 April 2021); Film 007513708 image 438 of 712.
17	Tax lists for John D. Isenhour	1817	Lincoln Co. NC	4/14/2021	FamilySea...	<a href="https://www.familysearch.org/ark:/61903/3:1:3Q9M-CS3G-284Q?i=376&amp;cat=1642737">https://www.familysearch.org/ark:/61903/3:1:3Q9M-CS3G-284Q?i=376&amp;cat=1642737</a>	Lincoln County, North Carolina, Tax Lists, 1784-1886, digital images, negative search for Eisenhours, 1817, <i>FamilySearch</i> ( <a href="https://www.familysearch.org">https://www.familysearch.org</a> : accessed 14 April 2021); FHL microfilm 2438682 DGS 7834316.
18	Tax lists for John D. Isenhour	1817	Greene Co. TN	4/25/2021	FamilySea...	<a href="https://www.familysearch.org/ark:/61903/3:1:3Q9M-CS4X-K3YD-K?cat=91441">https://www.familysearch.org/ark:/61903/3:1:3Q9M-CS4X-K3YD-K?cat=91441</a>	Greene County, Tennessee, Tax Books, 1809-1817, 1828-1863, <i>FamilySearch</i> ( <a href="https://www.familysearch.org">https://www.familysearch.org</a> : accessed 25 April 2021); DGS film 007896706.

#	Short Description	Date of Event	Record Locality	Date	Website/Repository	URL	Source Citation
19	Tax Lists for John D. Isenhour	1818	Lincoln Co. NC	4/14/2021	FamilySea...	<a href="https://www.familysearch.org/ark:/61903/3:1:3Q9M-CS3G-284Q?i=376&amp;cat=1642737">https://www.familysearch.org/ark:/61903/3:1:3Q9M-CS3G-284Q?i=376&amp;cat=1642737</a>	Lincoln County, North Carolina, Tax Lists, 1784-1886, digital images, Eisenhours, 1818, <i>FamilySearch</i> ( <a href="https://www.familysearch.org/ark:/61903/3:1:3Q9M-CS3G-284Q">https://www.familysearch.org/ark:/61903/3:1:3Q9M-CS3G-284Q</a> : accessed 14 April 2021); FHL microfilm 2438682 DGS 7834316, image 377 of 1697.
20	Territorial Census for John D. Isenhour	1818	Cape Girardeau Co. MO	4/1/2021	FamilySea...	<a href="https://www.familysearch.org/ark:/61903/3:1:3QSQ-G9H9-89RC?wc=Q4JZ-82C%3A1055508501%2C1055509901&amp;cc=2075262">https://www.familysearch.org/ark:/61903/3:1:3QSQ-G9H9-89RC?wc=Q4JZ-82C%3A1055508501%2C1055509901&amp;cc=2075262</a>	"Missouri State and Territorial Census Records, 1732-1933," Cape Girardeau, 1818, negative search for John D. Isenhour, images, <i>FamilySearch</i> ( <a href="https://www.familysearch.org/ark:/61903/3:1:3QSQ-G9H9-89RC">https://www.familysearch.org/ark:/61903/3:1:3QSQ-G9H9-89RC</a> : accessed 18 April 2021); citing Illinois Country, Missouri area, census, Missouri State Archives.
21	Deed John Isenhour to Daniel Moser	1819	Lincoln Co. NC	4/14/2021	FamilySea...	<a href="https://www.familysearch.org/ark:/61903/3:1:3QS7-L983-6Q3C?i=119&amp;cat=399872">https://www.familysearch.org/ark:/61903/3:1:3QS7-L983-6Q3C?i=119&amp;cat=399872</a>	Lincoln County, North Carolina, Deeds, v. 29-30, 1819-1824, John Isenhour to Daniel Moser, 1819, vol. 29:214, digital image, <i>FamilySearch</i> ( <a href="https://www.familysearch.org/ark:/61903/3:1:3QS7-L983-6Q3C">https://www.familysearch.org/ark:/61903/3:1:3QS7-L983-6Q3C</a> : accessed 11 April 2021); Film 007513709 image 120 of 747.
22	Tax Lists for John D. Isenhour	1819	Lincoln Co. NC	4/14/2021	FamilySea...	<a href="https://www.familysearch.org/ark:/61903/3:1:3Q9M-CS3G-283M?i=320&amp;cat=1642737">https://www.familysearch.org/ark:/61903/3:1:3Q9M-CS3G-283M?i=320&amp;cat=1642737</a>	Lincoln County, North Carolina, Tax Lists, 1784-1886, digital images, Eisenhours, 1819, <i>FamilySearch</i> ( <a href="https://www.familysearch.org/ark:/61903/3:1:3Q9M-CS3G-283M">https://www.familysearch.org/ark:/61903/3:1:3Q9M-CS3G-283M</a> : accessed 14 April 2021); FHL microfilm 2438682 DGS 7834316, image 321 of 1697.
23	Tax lists for John D. Isenhour	1827	Cape Girardeau Co. MO	4/26/2021	Bill Eddle...		Bill Eddleman to Diana Elder, email, 19 April 2021. "

#	Short Description	Date of Event	Record Locality	Date	Website/Repository	URL	Source Citation
24	Tax lists for John D. Isenhour	1828	Cape Girardeau Co. MO	4/26/2021	Bill Eddle...		Bill Eddleman to Diana Elder, email, 19 April 2021. "
25	Deed for John D. Isenhour	1831	Cape Girardeau Co. MO	4/21/2021	Bill Eddle...		Cape Girardeau, Missouri, Deed Book G:471, Eaker to John Isenhour, 1831, email Bill Eddleman to Diana Elder, 18 April 2021.
26	Deeds for John D. Isenhour	1835	Greene Co. TN	4/15/2021	FamilySea...	<a href="https://www.familysearch.org/ark:/61903/3:1:3Q9M-CS4X-63L6-V?i=72&amp;cat=95096">https://www.familysearch.org/ark:/61903/3:1:3Q9M-CS4X-63L6-V?i=72&amp;cat=95096</a>	Greene County, "Tennessee, Deeds, 1785-1887," Deed index, vol. 1, 1785-1871, p. 10, Direct, John et al Eisenhower to Joseph Renner, 1835, 18:135, <i>FamilySearch</i> ( <a href="https://www.familysearch.org/ark:/61903/3:1:3Q9M-CS4X-63L6-V">https://www.familysearch.org/ark:/61903/3:1:3Q9M-CS4X-63L6-V</a> : accessed 15 April 2021); DGS film 007896705, image 73 of 536.
27	Deeds for John D. Isenhour	1835	Greene Co. TN	4/15/2021	FamilySea...	<a href="https://www.familysearch.org/ark:/61903/3:1:3Q9M-CSKX-F9SR-F?i=296&amp;cat=95096">https://www.familysearch.org/ark:/61903/3:1:3Q9M-CSKX-F9SR-F?i=296&amp;cat=95096</a>	Greene County, Tennessee, Deeds vols. 17-18, 1833-1837, p. 10, , John Eisenhower et al heirs of Philip Henkel to Joseph Renner, 1835, 18:135, <i>FamilySearch</i> ( <a href="https://www.familysearch.org/ark:/61903/3:1:3Q9M-CS4X-63L6-V">https://www.familysearch.org/ark:/61903/3:1:3Q9M-CS4X-63L6-V</a> : accessed 15 April 2021); FHL film 944423, DGS film 8151304, image 297 of 446.
28	Baptist Church History	1840	Bollinger Co. MO	4/26/2021	FamilySea...	<a href="https://www.familysearch.org/ark:/61903/3:1:3Q9M-CS9B-QLRF?mode=g&amp;cat=200668">https://www.familysearch.org/ark:/61903/3:1:3Q9M-CS9B-QLRF?mode=g&amp;cat=200668</a>	Cletis R. Ellinghouse, <i>Old Bollinger : a collection of historical articles taken from the pages of the Banner-Press, Bollinger County's weekly newspaper, and published in celebration of the bicentennial of the American Revolution,</i> (self-published, 1975), digitized book <i>FamilySearch</i> ( <a href="https://www.familysearch.org/search/catalog/200668">https://www.familysearch.org/search/catalog/200668</a> : accessed 26 April 2021).

# Grid view

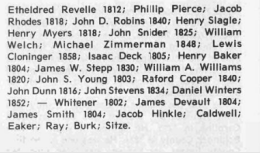
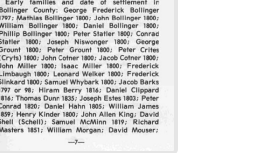

#	Results	FANs	Comments and Next Steps	Attachments
1	Contains research overview; see the full report under Genealogy Research > Isenhour > John D.		Future research could continue with Lincoln County, or discovering the connection to Philip Hinkle in Greene County, Tennessee	
2	<p>Many Isenhour's listed: those for John:</p> <p>1771 John Isenhour to William Carpenter Deed 1:550</p> <p>1802 John Isenhour to Valentine Isenhour Deed 21:23</p> <p>1808 George Isenhour to John Eisenhour Deed 24:13,14</p> <p>1812 John Isenhour Jr. to Jacob Stine Deed 25:420</p> <p>1817 John Isenhour Sr to John Isenhour Jr. Deed 28:183</p> <p>1817 John Isenhour Sr to Philip Isenhour Deed 28:184</p> <p>1817 John Isenhour Sr to Daniel Isenhour Deed 28:185</p> <p>1819 John Isenhour to Daniel Moser Deed 29:214</p>		The deeds clearly show John Sr. and John Jr. and a possible date John D. Isenhour left Lincoln County with sell of land to Daniel Moser in 1819.	
3	<p>1792 State of NC to George Isenhour 3:343</p> <p>1792 State of NC to George Isenhour 5: 698</p> <p>1792 State of NC to John Isenhour 4:284</p>		Original land grants to George and John Isenhour	
4	<p>Indirect index: p. 260, no Isenhour; "E's p. 150-160 no Eisenhour, 1806-1821</p> <p>Direct index: "E's" p. 130-140, "I's" p. 261, no Isenhour</p>		If John received his land from the state of Missouri or federal govt., his heirs could have sold it later.	


#	Results	FANs	Comments and Next Steps	Attachments
5	Abstract of U.S. land sales shows only Jacob Eisenhour, purchaser - the BLM website shows this in Christian County, Missouri			
6	<p>p. 11 Summer of 1818, the land surveys were complete enough to begin public lands sales, opening in St. Louis</p> <p>p. 8 "After the panic and depression in 1820, the rate of new county organization in Missouri dropped sharply."</p>		Additional information on county seats, etc. Not much on Cape Girardeau.	





#	Results	FANs	Comments and Next Steps	Attachments
7	<p>No Isenhour's listed in the biographical entries for Cape Girardeau or in doing a global search.</p> <p>p. 57 The first steamboat came up the Mississippi in 1817 and in 1819.</p> <p>p. 58 Missouri Compromise of 6 March 1820 allowed for Missouri Territory to become a state - slavery to be prohibited in certain territories - north of 36 degrees north latitude, any person escaping may be reclaimed and sent back to the owner. Cape Girardeau an original county.</p> <p>p. 221 The population in 1820 in Cape Girardeau was 5,968 - the most populous of the five counties organized in that year.</p> <p>p. 200 Cape Girardeau contains the largest proportion of fertile land that is best cultivated. The southern border is the Big Swamp and the northeastern portion has some hills. Principle crops: wheat, corn, and other grains. Abundance of water and water-power: Apple Creek empties into the Mississippi. Whitewater River - western part of the county. Hubble Creek, Randol Creek, Cape La Croix Creek, Indiana Creek.</p> <p>p. 282 First settlements in present day Bollinger County were made along the Big and little White Water Rivers. in 1805 John Lorange ( name of place in 1840 census for John D. Isenhour) located on Crooked Creek. A German settlement with several families from North Carolina: George and Jacob Nifong, Jacob Hinkle, and jacob Clodfelter.</p> <p>p. 321 Lorange Township was formed from the southern part of German Township in 1824.</p>		<p>Information on Lorange - a German township, residence of John D. Isenhour in 1840. Could look for neighbors or others mentioned in the history on that census.</p>	



#	Results	FANs	Comments and Next Steps	Attachments
8	<p>p. 13 the Cape-Dutchtown Road Tollgate House was established in 1818. Stock companies put up gates over roads to halt travelers until they paid the toll. Many people went out of their way to avoid paying the toll.</p> <p>p. 64 George Frederick Bollinger built the first log water mill in 1800 - of Lincoln County, NC - came to Cape Girardeau District in 1798.</p>			
9	No results for lsenhour in the "I" page or the "E page" (images 31-32).			
10	<p>p. 8 The seat of justice is Lorance Township - 134 miles south of st. Louis; situated on an elevation at the junction of Hurricane and Crooked Creeks. "Its lofty situation renders it not only picturesque, but what is probably of greater importance, very healthful and entirely free from malarious vapors that hang over low and marshy lands."</p> <p>p. 9 Marble Hill was chosen as the county seat and post office because of the big rock the town stood upon, which was thought to be marble.</p> <p>p. 9 First train ran around 1870.</p> <p>p. 10 During the Civil War, the area was a hot bed of Secession. Bollinger County as a whole saw considerable fighting. Worse damage was done to the citizens and their property by marauding parties and bushwackers than regular armies.</p> <p>p. 11 Bollinger County principally settled by immigrants from North Carolina with some exceptions.</p> <p>p. 15 A few steam and water power flouring mills and sawmills were in Bollinger County. The soil is comparatively rich and contains numerous watercourse: Big and Little Whitewater (river)s, Castor River and small streams such Crooked, Hurricane, and perkins Creek.</p> <p>p. 16 The land originally had valuable trees: hickory, ash, oak, walnut, pine and cotton-wood. The land was not the best for farming - produced wheat,</p>	Jacob Lutes		

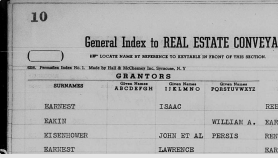
#	Results	FANs	Comments and Next Steps	Attachments
	<p>corn, oats, rye, barley, potatoes and tobacco. Good fruit growing country: apples, pears, peaches, apricots, strawberries, and grapes.</p> <p>p. 17 the land is quite hilly - typical of the foot-hills of the Ozarks.</p> <p>p, 33 Jacob Lutes</p> <p>p. 35: Miss Mary Shell, daughter of DAvid and Sarah (Eaker) Shell who came to Missouri from Lincoln County, N.C. abot the same time as the Lutes family (in 1804); located in the vicinity of Lutesville. "The fertile valleys of this region were then great canebrkes, full of deer, wolves, panthers and other wild animals."</p>			
11	<p>Henry Bollinger settled in Lincoln County, North Carolina - had nine children. Goerge Frederick Bollinger was the "first settler in what is now known as Bollinger County."</p> <p>p. 7</p> <p>Washington A. McMinn, born 1833, remembered the removal of the Cherokee Indians to the west side of the Mississippi River. "He mentioned the interesting fact that many of the Indians owned negro slaves."</p>		<p>Llst of early families - see screen shot</p>	 
12	<p>County: Lincoln</p> <p>Issued: 27 Nov 1792 Book: 80 pg: 108 Grant no.: 745</p> <p>Entered: 14 Dec 1778 Entry no.: 1210</p> <p>Other Identifiers: File no.: 809 MARS: 12.14.82.810</p> <p>To John Isanhour - 350 acres in Lincoln County on the branch of Lyle Creek [ description follows]</p>		<p>Much easier to search for original land patents on the NC Land Grant website - the FamilySearch film cut off the page numbers.</p>	

#	Results	FANs	Comments and Next Steps	Attachments
13	<p>"Castor Settlements"  <i>The Banner-Press</i>, August 21, 1969            image 62            First settlements along the Big and Little Whitewater Rivers. "Daniel Hahn settled on the creek which bears his name, about 1/2 mile west of Lutesville. (Hahn on the 1830 census with John Isenhour)</p> <p>In the neighborhood of Glen Allen there located several families from North Carolina, among whom were George and Jacob Nifong, Jacob Hinkle, and Jacob Clodfelter.</p>	Daniel Hahn John Deck Casper Shell Peter Baker Jacob Hinkle		
14	<p>Indenture of 13 October 1817            John Isenhour Sen. and John Isenhour Jr. both of Lincoln Co, NC. For \$125 the sale of a parcel of land situate in Lincoln county. Bounded on the west side of the three forks of lyles Creek. Beginning at a post oak and runs north 110 poles crossing said creek the same course 18 poles to a pine on the side of a Ridge then West 22 poles crossing the creek the same course 106 pole to a pine thence south 40 poles crossing the branch the same course 88 the beginning containing 125 acres the same more or less being a tract of land grants to John Isenhour Sen. by patent dated 18 May 1788 No 1245.            Signed John [his mark] Isenhour            Witnesses Peter Little John Isenhour            Lincoln County January Session 1818 -the deed was proved in open court by the oath of John Isenhour.</p>	Peter Little	Just specifies John Isenhour jr. - no relationship; this is part of the land grant of 1788 - possibly the one entered in 1778 and completed in 1792?	


#	Results	FANs	Comments and Next Steps	Attachments
15	<p>Indenture of 13 October 1817 between John Isenhour SEN and Philip Isenhour his son for \$50 a tract or parcel of land in Lincoln County on the waters of Lyles Creek beginning at a Hickory on the old line and runs South 52 poles to a b Gum thence East 10 poles crossing the creek to a Hickory then south 21 East 56 poles to an Apple tree thence North 87 East 122 poles to a small Hickory on the Old Line then along it a No Co East 90 poles to a Post oak thence No. 28 West 68 poles to a Stone and thence west to the beginning containing by estimation 116 acres.</p> <p>Signed John I. S. Isenhour [his mark] Witnesses Maxwell Wilson, Zefillrizy Herfpence ? January 1818 Proved in open court by the oath of Maxwell Wilson</p>	Maxwell Wilson	The only of the three land records that specifies "my son." Does this mean that the other two could not be sons?	
16	<p>Indenture 13 October 1817 between John Isenhour Sen and Daniel Isenhour of Lincoln, NC for \$50 a parcel of land situate on the waters of Lyle Creek beginning at a Hickory on the old line and runs south 52 poles to a Gum then crossing the creek East 10 poles to a Hickory thence Suoth 21 Est 56 poles to an Apple tree Phili Isenhours corner then south 87 West 178 poles to a Black oak all the side of a road on the old line then with it North 28 East 128 poles to a Post Oak then North 55 West 50 poles to a red oak then North 25 East 132 poles to a Black oak thence East 58 poles to a Hickory then south 16 east 58 poles to a post oak and thence east to the beginning containing 114 acres part of a grant.</p> <p>Signed John I.S. Isenhour [his mark] Witnesses Maxwell Wilson and Zfilling ?? Proved in open court Sept 1818.</p>		Same signature as that of Philips deed	
17	<p>Very few tax lists for 1817 are in the collection. None had the Eisenhour family.</p>		Tax lists of 1805-1806 could be searched to see if John was listed as a poll. He would have been of age by then, as well as his brothers. Those lists could shed light on the family.	

#	Results	FANs	Comments and Next Steps	Attachments
18	<p>images 164 - 214</p> <p>1817 Capt Self's District - NIL</p> <p>1816 Capt Smith's District - NIL</p> <p>1816 Capt Justices District - NIL</p> <p>1816 Capt Robeson's District - NIL</p> <p>1816 Capt Wollseys District - NIL</p> <p>1816 Capt White's District - NIL</p> <p>1816 Capt Buster's District - NIL</p> <p>1816 Capt Brabson's District - NIL</p> <p>1816 Capt Johnston's District - NIL</p> <p>1816 Capt Adams District - NIL</p> <p>1817 Capt Johnston's District - NIL</p> <p>Scanned all 1828 districts - NIL</p>		<p>Only 1 tax list is extant for 1817 and none until 1828. John Isenhour likely appeared, then left the county during those years.</p>	
19	<p>List of Capt. Littles Dist. taken 15 June 1819</p> <p>Names Land White poles Black poles Situation Valuation</p> <p>George Eisenhower 250 on Long Shoal 300</p> <p>Philip Eisenhower 116 1 on Lyles Creek W 348</p> <p>Daniel Eisenhower 114 1 on Lyles Creek W 342</p> <p>John Eisenhower Sen 148 on LylesCreek 344</p> <p>in trusted for John Eisenhower Jun 125 on Lyles Creek 250</p> <p>Joseph Eisenhower 1</p>	<p>Phillip Eisenhour</p> <p>Daniel Eisenhour</p> <p>John Eisenhour Sr</p> <p>George Eisenhour</p> <p>Joseph Eisenhour</p>	<p>Very similar to the 1819 listing, but here states In trusted for Jo. Eisenhour Jr - under the listing for John Sr.</p>	 <p>A snippet of a handwritten document with cursive script. The text is partially obscured but appears to list names and land descriptions, including 'Eisenhour' and 'John Sr.'.</p>
20	<p>Cape Girardeau has a census of 1818, 1868 and 1876. The 1818 listing however names only landowners of 1800, not a true list of individuals in Cape Girardeau in 1818.</p>			

#	Results	FANs	Comments and Next Steps	Attachments
21	<p>Indenture 24 August 1819 between John Eisenhour Jun of Green County, Tennessee and Daniel Moser of Lincoln Co. NC for \$250 for the parcel of land bounded as follows: Beginning at a Po[---] Oak and runs north 110 poles crossing the Creek same course 18 poles to a pine on the side of a Ridge then west 22 poles crossing the Creek the same course 106 poles to a pine then south 40 poles crossing the branch the same course 88 poles to a Black Oak on the side of a ridge thence East to the beginning being originally granted to John Eisenhour Sent by a state patent and conveyed by the said John Sen to John Jun as will appear of records containing 125 acres.</p> <p>Signed John Eisenhour {seal}</p> <p>Witnesses Vell Bee Daniel Hoke October 1819</p> <p>Proved in open court by the oath of Vandry McBee recorded ordered to be registered Vardry McBee CC [county clerk]</p>	<p>Daniel Hoke Vell Bee</p>	<p>States the new location of Green County, Tennessee for John Isenhour - just across the state line of NC and Tenn. Also states this is the same land deeded to John Jr from John Sr.</p>	
22	<p>List of Capt. Littles Dist. taken 15 June 1819</p> <p>Names Land White poles Black poles Situation Valuation</p> <p>George Eisenhower 250 on Long Shoal 300 Philip Eisenhower 116 1 on Lyles Creek W 340 Daniel Eisenhower 114 1 on Lyles Creek W 342 John Eisenhower Sen 150 on lylesCreek 450 in trusted for his son John Eisenhower 125 on Lyles Creek 225 Joseph Eisenhower 1</p>	<p>Phillip Eisenhower Daniel Eisenhower John Eisenhower Sr George Eisenhower Joseph Eisenhower</p>	<p>Notable here is the listing of taxation on the land of John Eisenhour, but he is not present in the county; seems to say "son of John Eisenhour Sr.</p>	
23	<p>Those early tax lists are the ones I spoke about in my "obscure records" presentation during the course. They have been filmed, but large portions of the film are illegible. The filming was not done by the Family History Library. I had to photograph the originals at the Missouri Historical Society. The surviving 1827 tax list is real estate only, and John is not on that one.</p>			

#	Results	FANs	Comments and Next Steps	Attachments
24	He is on the 1828 tax list, taxed for 80 acres. Although the list credits him as the original patentee, I suspect this is the land he was to purchase from Eaker's estate. He is listed thereafter on the surviving lists. I will send what I have when I am back home later (currently at the research center).			
25	Deed Book G. Page 471. 26 Jan 1831. John <b>EAKER</b> , admr for the estate of Henry <b>EAKER</b> , to John <b>ISENHOUR</b> . For the sum of \$187, 80 acres, being the W 1/2, SE 1/4, Sec 5, Twp 30 N, Rng 10 E. Sold to satisfy Circuit Court order for sale of the property to pay the debts, issued on 12 Apr 1824 in response to a petition from John <b>EAKER</b> , admr of the estate of Henry <b>EAKER</b> , through his attorney Johnson <b>RANNEY</b> . Henry <b>EAKER</b> died in 1822, leaving Betsy <b>EAKER</b> , his wife, and children Nancy <b>EAKER</b> and David <b>EAKER</b> as heirs. The estate amounted to \$159, of which \$150 was set aside for the widow, and \$69.06 1/4 from the list of sales of sd estate. The sd Henry <b>EAKER</b> was indebted to the estate of John Peter <b>EAKER</b> for \$300 or more, to Daniel <b>ISENHOUR</b> about \$34, and funeral expenses. Signed: John <b>EAKER</b> . Wit: John (x) <b>COOTS</b> , Joel <b>CARGILE</b> , Moses <b>BAILEY</b> (JP). Rec 22 Apr 1831.	Moses Bailey John Coots Joel Carfile John Eaker	"I do have the advantage of having abstracted all the deeds for Cape Girardeau County through 1850, so I can pick up any that may have either not been indexed or are not indexed where they should be. Here is an abstract of the deed in which John Isenhower purchased the land parcel from the estate of Henry Eaker. This land is, by the way, just east of Marble Hill in present-day Bollinger County (formed in 1851)."  FamilySearch images for this deed book are not working.	
26	Index for "I" image 121 of 536 for Grantors NIL John et al Eisenhower Grantors to Joseph Renner 1 August 1835 Land 18:135  NO entry for John Eisenhower in Indirect index for grantees		Could this land be part of a NC land grant to John Eisenhower Sen?	



#	Results	FANs	Comments and Next Steps	Attachments
27	<p>Heirs of Philip Henkel to Joseph Renner, a parcel of land in Greene Co TN on the south side of Nalachucky River on the waters of Meadow Creek bounded by . . . Heirs: Low Gunnice Lynkel, Daniel Buck, Tryphanie Breck, John Pebic, Levina Peters, John [his mark] Eisenhower, Persis Eisenhower, Escribus s. Henkel, Ambrose D. Henkel, James N. henkel 3 August 1835</p>	Philip Henkel	<p>Is this the same John Eisenhower? Notes in my research file indicate there are two John Isenhours.</p>	
28	<p>"Marble Hill Baptists" <i>The Banner-Press, August 21, 1969</i> p. 59 "The Marble Hill Baptist was constituted in 1840 by Elders, B. Clark and Moses Bailey. The members were Sarah Bailey, Polly Clark, Rachel Shanks and Margaret Bailey. But later it was thought that John C. Williams, Peter Bess and Isaac Lankershan should be added to the list of charter members. p. 60 First called the New Hope Constitution, then changed to Marble Hill Baptist. Started at the residence of Moses Bailey on Hog Creek, about five miles northeast of Marble Hill.</p>			